





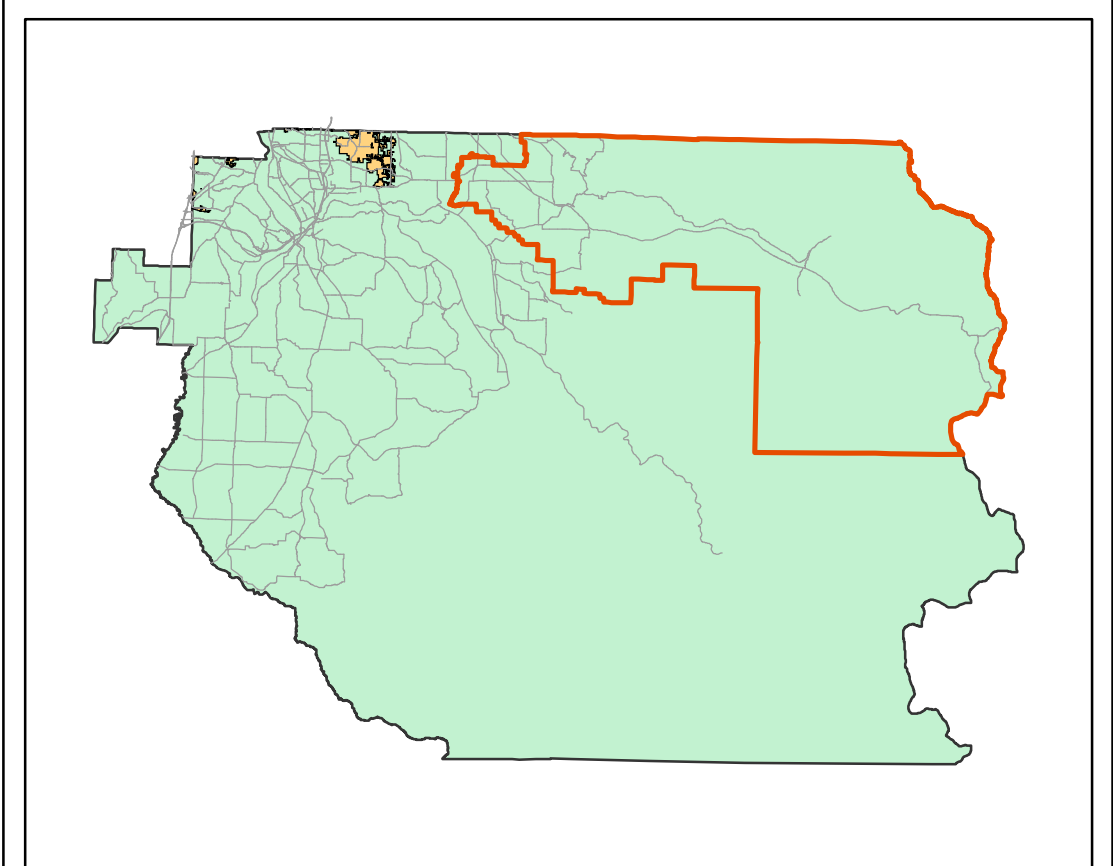
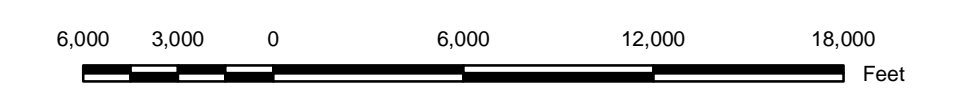
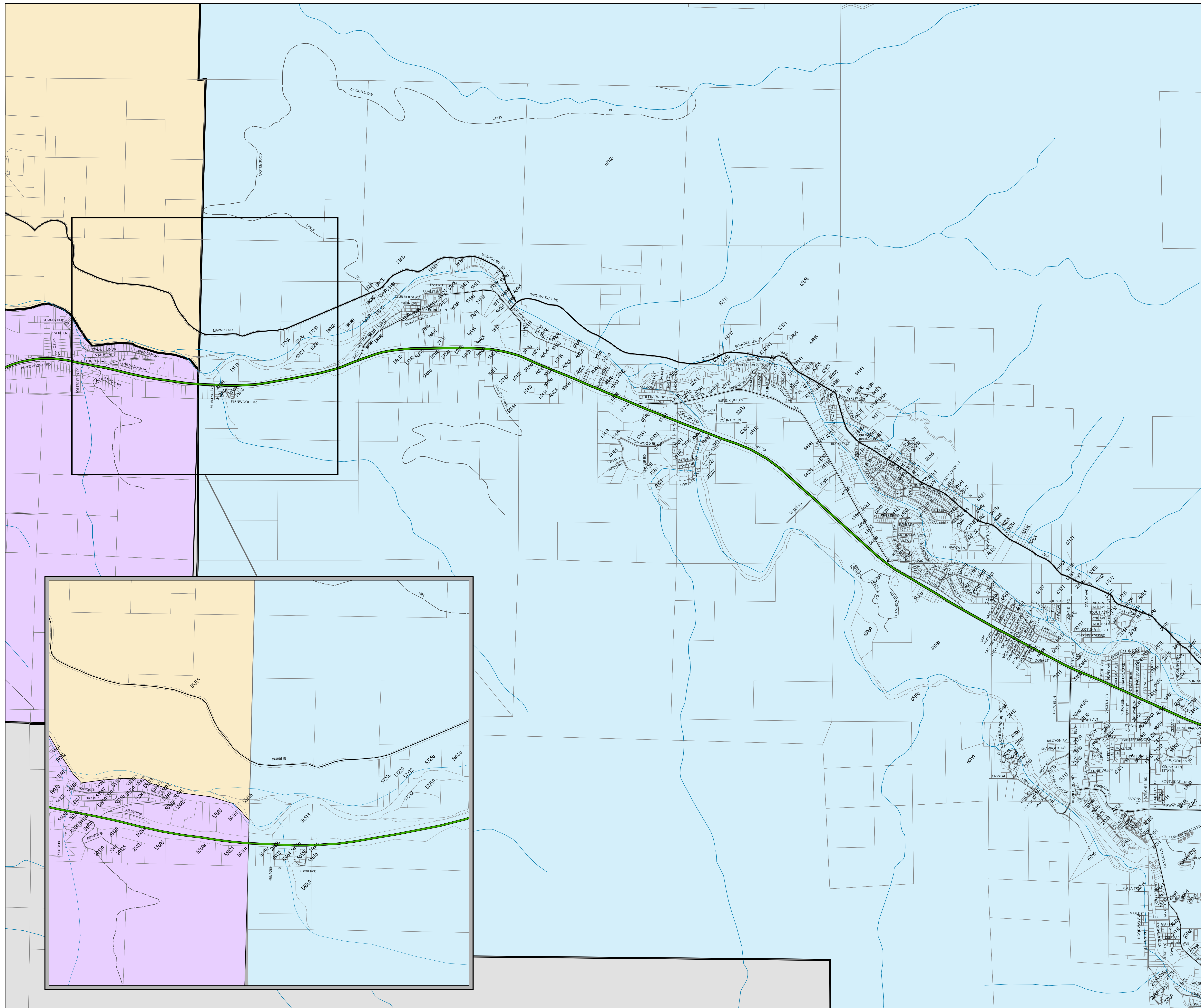


# Oregon Trail School District

Welches Attendance Boundary (West)

## Map Description §

-  School Locations
-  Firwood Attendance Area
-  Sandy Attendance Area
-  Welches Attendance Area
-  Out of District
-  Oregon Trail School District
-  Lakes, Rivers & Creeks



GEOGRAPHIC INFORMATION SYSTEMS  
DEPARTMENT OF INFORMATION SERVICES/GEOGRAPHIC INFORMATION SYSTEMS  
121 LIBERTY COURT  
OREGON CITY, OREGON 97045

The information on this map was derived from digital databases from Clackamas County's GIS. Care was taken in the creation of this map but is provided "as is". Clackamas County cannot accept any responsibility for any errors, omissions, or positional accuracy, and therefore, there are no warranties which accompany this product. Although information from Land Surveys may have been used in the creation of this product, in no way does this product represent or constitute a Land Survey. Users are cautioned to field verify information on this product before making any decisions.